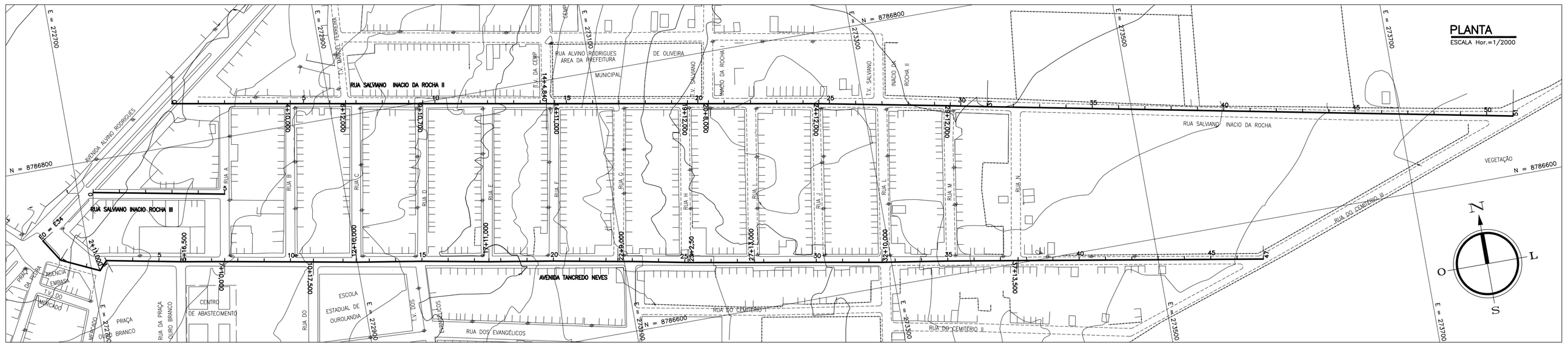

TABELA DE COORDENADAS RUA SALVIANO INÁCIO ROCHA III			
ESTACA	A ou D	E	N
0	A	272699.5738	8786778.3304
5+000	A	272809.6060	8786757.4280

CONVENÇÃO:
(A) – AMARRAÇÃO
(D) – DEFLEXÃO

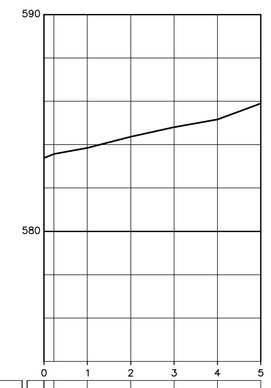

COTA DO TERRENO	
DISTÂNCIA ACUMULADA	

PERFIL RUA–SALVIANO INÁCIO ROCHA III

ESCALA Hor.=1/2000
Ver.=1/200

TABELA DE COORDENADAS RUA SALVIANO INÁCIO ROCHA II			
ESTACA	A ou D	E	N
0	A	272782.2836	8786832.2083
4+10,000	D	272870.8971	8786816.4713
6+12,000	D	272912.2500	8786809.1273
9+10,700	D	272970.0457	8786798.8633
14+4,840	D	273062.7354	8786782.4023
14+11,000	D	273068.8005	8786781.3252
19+12,000	D	273168.2444	8786763.6648
20+8,000	D	273183.9980	8786760.8671
24+12,000	D	273266.7038	8786746.1792
29+12,000	D	273364.8798	8786727.1664
51	A	273784.8443	8786644.6232

CONVENÇÃO:
(A) – AMARRAÇÃO
(D) – DEFLEXÃO

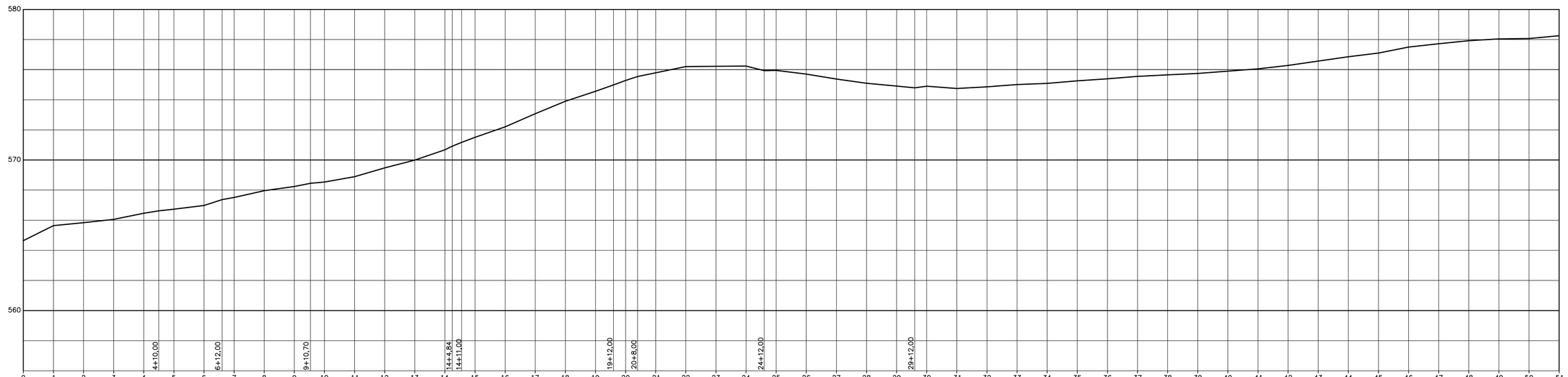

COTA DO TERRENO	564,645 565,844 565,835 566,053 566,467 566,625 566,734 566,979 567,373 567,512 567,959 568,242 568,455 568,535 568,896 569,474 569,994 570,682 570,967 571,167 571,505 572,198 573,076 573,904 574,56 574,983 575,284 575,545 575,794 576,204 576,223 576,238 576,932 576,949 576,709 577,372 577,096 574,911 574,793 574,901 574,749 574,861 575,011 575,09 575,255 575,391 575,552 575,655 575,745 575,9 576,049 576,279 576,572 576,854 577,103 577,501 577,724 577,927 578,039 578,068 578,254
DISTÂNCIA ACUMULADA	0 20 40 60 80 90 100 120 132 140 160 180 190,7 200 220 240 260 280 294,4 297,8 300 320 340 360 380 392 408 420 440 460 480 492 500 520 540 560 580 592 620 640 660 680 700 720 740 760 780 800 820 840 860 880 900 920 940 960 980 1000 1020

PERFIL RUA–SALVIANO INÁCIO ROCHA II

ESCALA Hor.=1/2000
Ver.=1/200

TABELA DE COORDENADAS RUA–MARECHAL DEODORO DA FONSECA			
ESTACA	A ou D	E	N
E0=E34	A	272667.3630	8786746.5648
1	D	272678.0986	8786729.6904
2+11,000	D	272706.2237	8786716.6527
3	D	272712.2717	8786723.3176
5+16,500	D	272767.7402	8786712.5708
7+10,000	D	272800.7485	8786706.8521
10	D	272849.9370	8786697.8805
10+17,500	D	272867.1546	8786694.7494
12+10,000	D	272899.1302	8786688.9344
15	D	272948.4693	8786680.8319
17+11,000	D	272998.6239	8786671.5847
20	D	273046.9545	8786663.5124
22+9,000	D	273095.1506	8786654.6729
25+2,50	D	273147.6843	8786644.5589
27+13,000	D	273197.4066	8786635.7302
30	D	273243.7064	8786627.6503
32+10,000	D	273292.9382	8786618.9166
35	D	273342.3169	8786611.0633
37+13,500	D	273395.0587	8786602.0878
47	A	273578.8846	8786570.6193

CONVENÇÃO:
(A) – AMARRAÇÃO
(D) – DEFLEXÃO

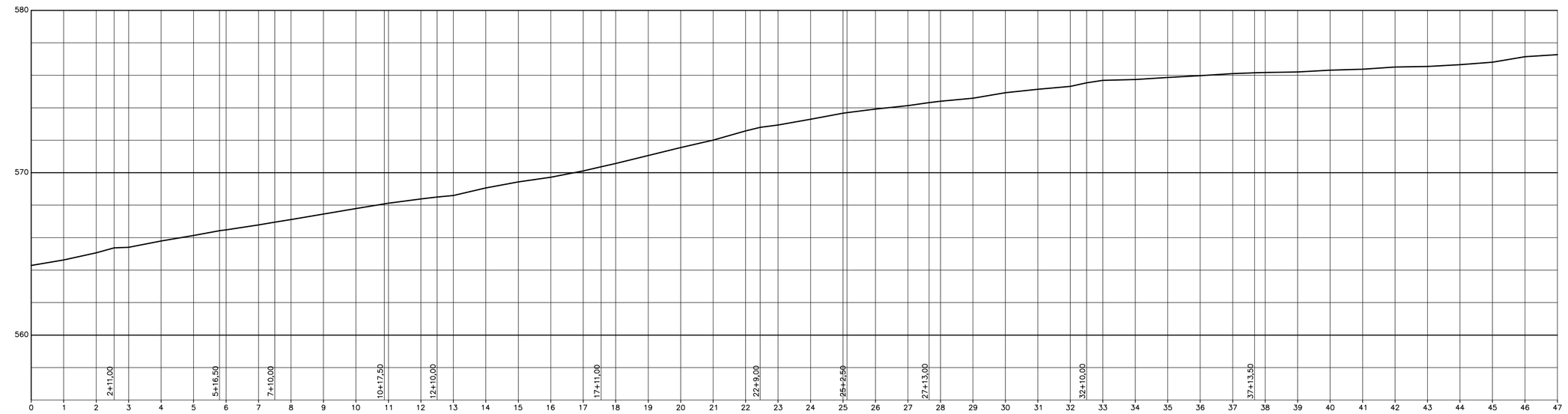

COTA DO TERRENO	564,286 564,628 565,065 565,387 565,492 565,791 566,129 566,245 566,286 566,957 567,117 567,45 567,794 568,078 568,124 568,502 568,382 568,593 569,085 569,431 569,722 570,11 570,366 570,572 571,061 571,55 572,009 572,574 572,791 572,937 573,298 573,666 573,917 574,128 574,32 574,401 574,587 574,924 575,141 575,319 575,534 575,688 575,74 575,869 575,976 576,102 576,152 576,17 576,208 576,316 576,372 576,512 576,546 576,651 576,81 577,142 577,275
DISTÂNCIA ACUMULADA	0 20 40 51 60 80 100 116 120 140 150 160 180 200 217,5 220 240 250 260 280 300 320 340 351 360 380 400 420 440 449 460 480 492,5 500 520 540 553 560 580 600 620 640 650 660 680 700 720 740 753,5 760 780 800 820 840 860 880 900 920 940

PERFIL RUA–MARECHAL DEODORO DA FONSECA (ANTIGA RUA TANCREDO NEVES)

ESCALA Hor.=1/2000
Ver.=1/200

REVISÕES			
Nº	NATUREZA DA REVISÃO	DATA	APROVO
00			
01			
02			
03			
04			
05			

CODEVASF

ELABORADO POR:
KL ENGENHARIA

MINISTÉRIO DA INTEGRAÇÃO NACIONAL - MI
COMPANHIA DE DESENVOLVIMENTO DOS VALES DO SÃO FRANCISCO E DO PARNAÍBA - CODEVASF

OBRA:
PROJETO BÁSICO DO SISTEMA DE ESGOTAMENTO SANITÁRIO DE OUROLÂNDIA - BA

ASSUNTO:
ESTUDOS TOPOGRÁFICOS
NIVELAMENTO GEOMÉTRICO
PLANTA E PERFIL - 13/17

ENG. JOSÉ CÉLIO A. OLIVEIRA JÚNIOR	CREA 13.886/D–CE	DATA: MARÇO/2009
ENG. MARCELO SILVA PEIXOTO	CREA 39.785/D–CE	ESCALA: Hor.=1/2000 Vert.=1/200
		ARQUIVO: 20–TOP–OUR–NIV–PP–R2.dwg